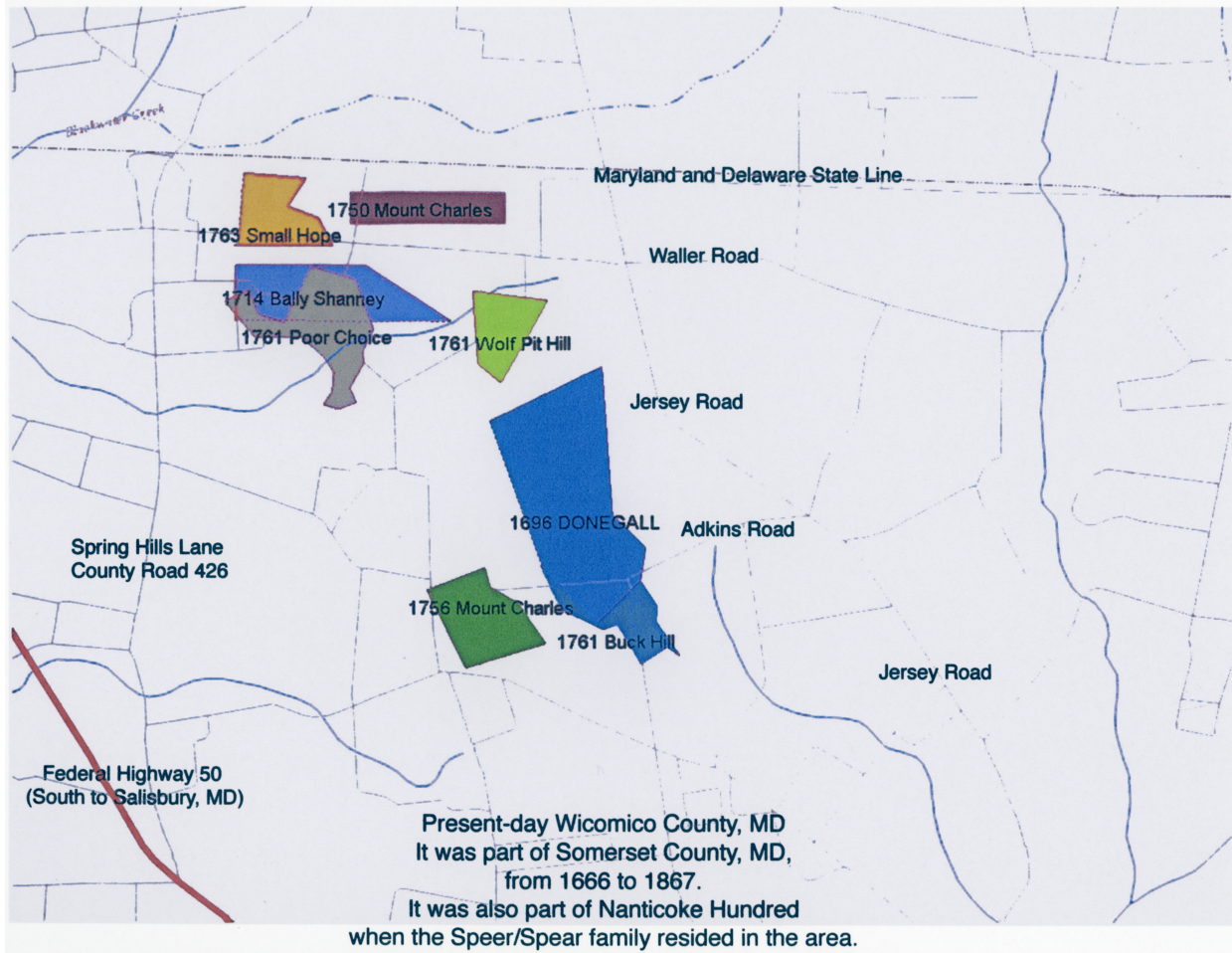





# LAND OWNED BY THE SPEER/SPEAR FAMILY IN SOMERSET COUNTY, MD



 **Date:** 1696 TO 1763

 **Place:** NANTICOKE HUNDRED, SOMERSET COUNTY, MD

 **Description:** This shows the location of eight parcels of land owned by Andrew Speer (the elder), Henry Speer, Jacob Speer, and Andrew Speer (the younger). They were located in the far northeast corner of Nanticoke Hundred. All the land was sold by 1770 as the children and grandchildren of Andrew Speer (the elder) headed southwest to Surry County, NC. The faint lines on the map are roadways. The blue wavy lines are creeks in the area. The roads in the area have been named to help identify the current location of the parcels. All of the parcels were located NNW of present-day Salisbury, MD. The work done to locate the parcels was apparently done by John C. Lyon and may be copyrighted. The material was sent to me by Salisbury University in Salisbury, MD.